




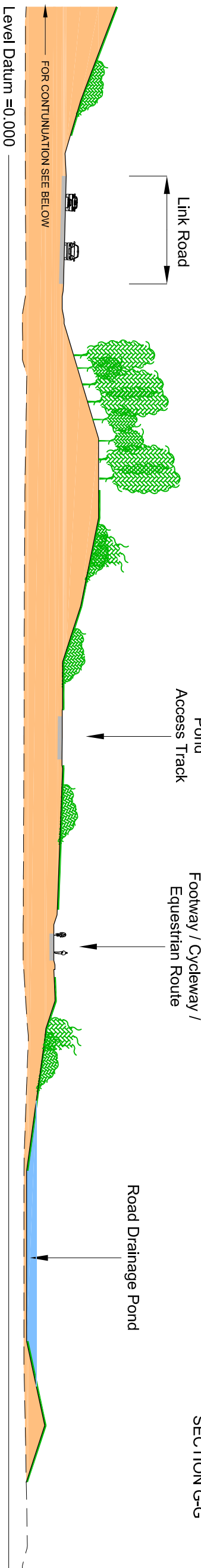
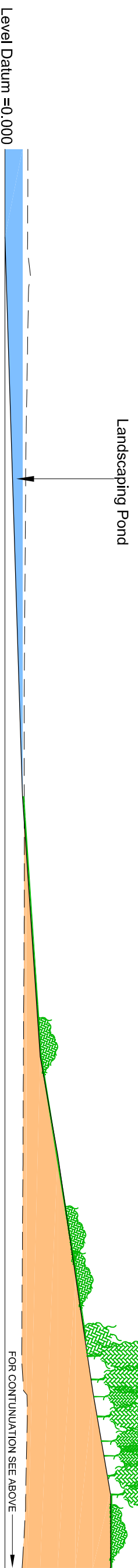
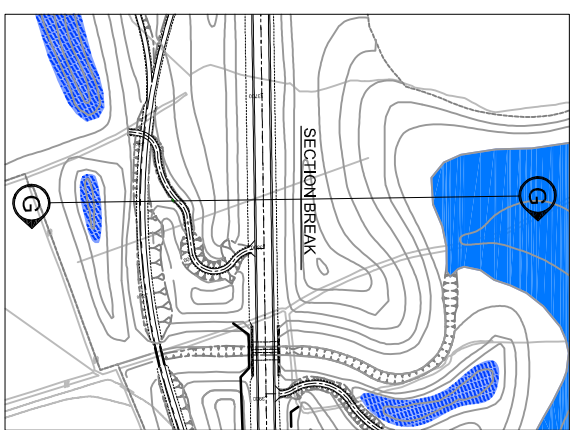


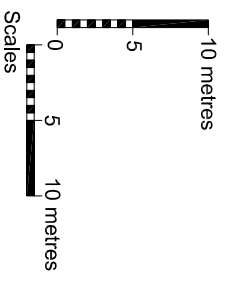
KEY	
	EXISTING VEGETATION
	PROPOSED PLANTING
	AREAS OF MOUNDING AND FILL
	EXISTING GROUND LEVEL
	PROPOSED GROUND LEVEL



SECTION G-G



SECTION G-G



The map is reproduced from Ordnance Survey material with the permission of Ordnance Survey on behalf of the Controller of Her Majesty's Stationary Office © Crown copyright. Unauthorised reproduction in any form is prohibited and may lead to prosecution or other proceedings. (00015911, 08/07)

BEXHILL TO HASTINGS LINK ROAD

Figure : 3A.17		Scale	1:500	Cardin Dwyer Bray (hons), DipTrans, DHS, MHT Mill, T Assistant Director, Transport & Waste County Hall, St. Ann's Crescent Brighton, BN1 1PL Telephone: 01273 461000
LINK ROAD CROSS SECTIONS		Sheet	5 of 8	
		Revision	03	April 2007

Transport & Environment